

PUBLIC MEETING

Patterson Pass Road Safety Improvements in the Vicinity of Mile Marker 6.4

Alameda County Public Works Agency

November 7, 2013

6:00 pm – Open House

6:15 pm – Presentation



WELCOME

Eileen Goodwin - Apex Strategies



Patterson Pass Road Mile Marker 6.4 – Safety Improvements

Ground Rules

- q **Turn off cell phones.**
- q **Do not interrupt the presentation.**
- q **Wait to be called upon for your question.**
- q **Be patient and courteous to those who are asking questions.**

Project Location



Mile
Marker
6.4

- Safety Improvement
- 1,300 feet in length

© 2013 Google

Google earth

Purpose & Goals

§ Purpose

- Improve traffic safety along this portion of Patterson Pass Road

§ Goals

- Reduce potential accidents
- Provide adequate emergency vehicle access

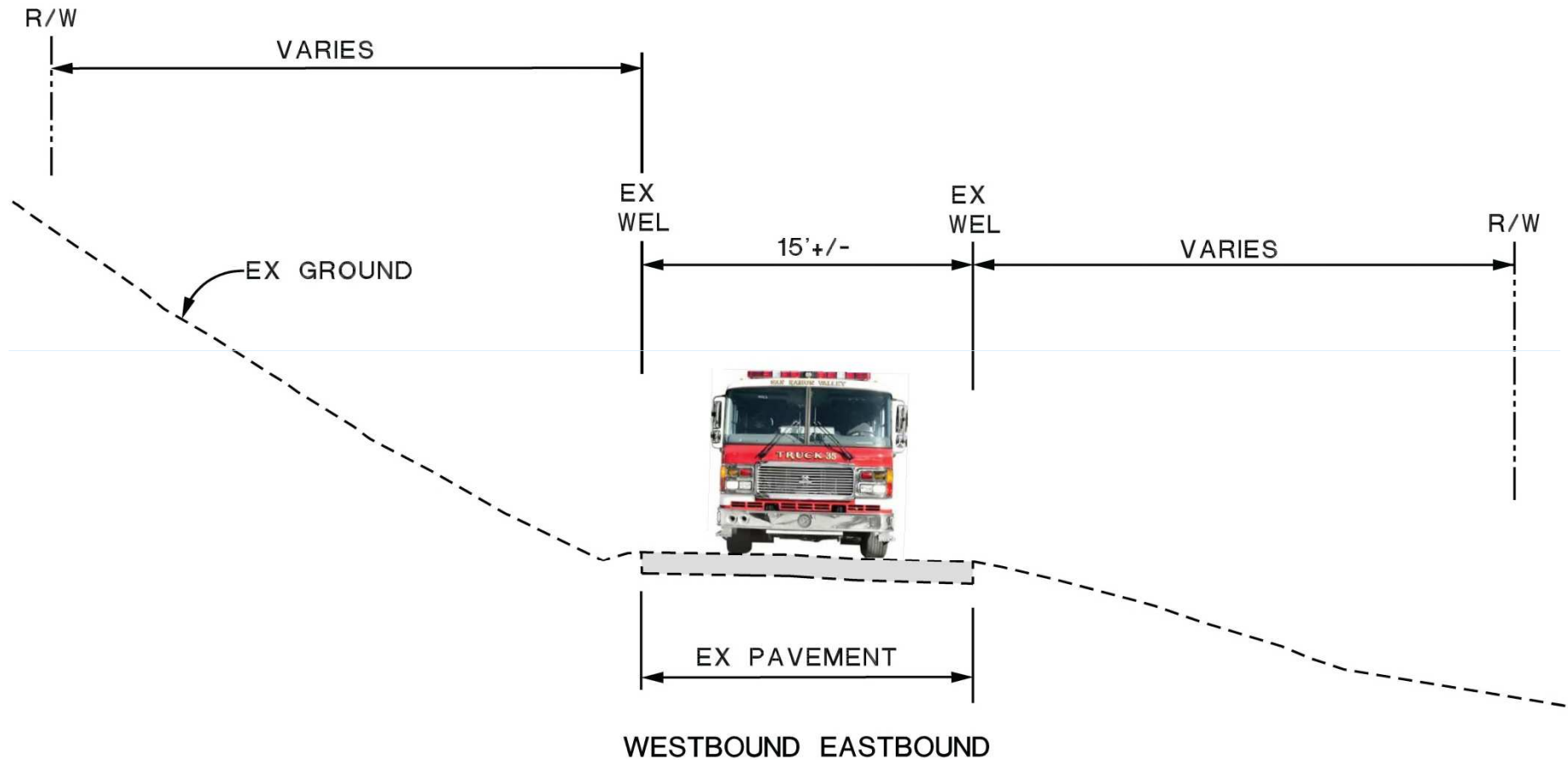
Existing Condition



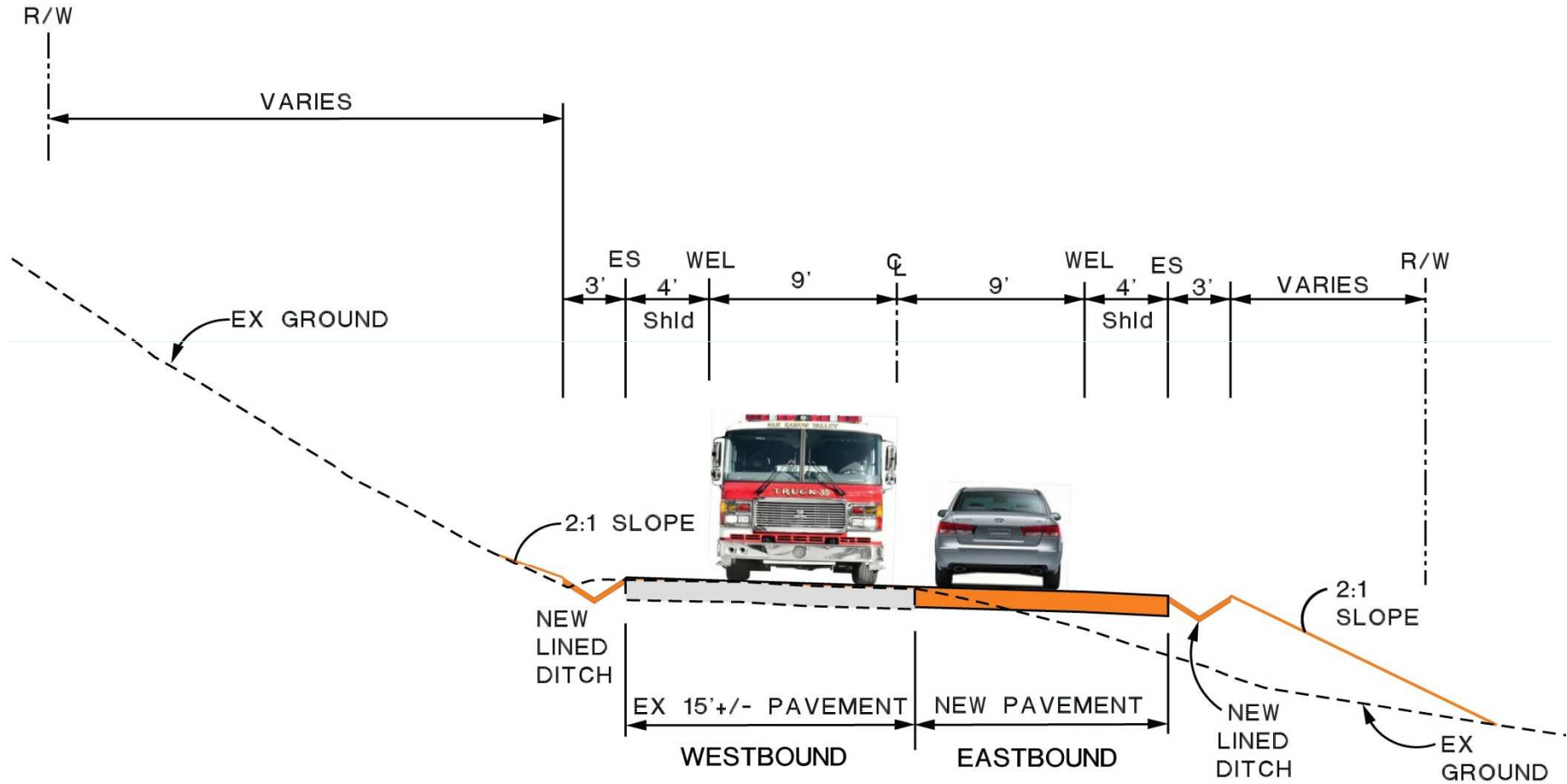
Project Funding

- High Risk Rural Roads (HR3) Program
- Highly Competitive
- Used only for "construction and operational improvements" pertaining to "safety"

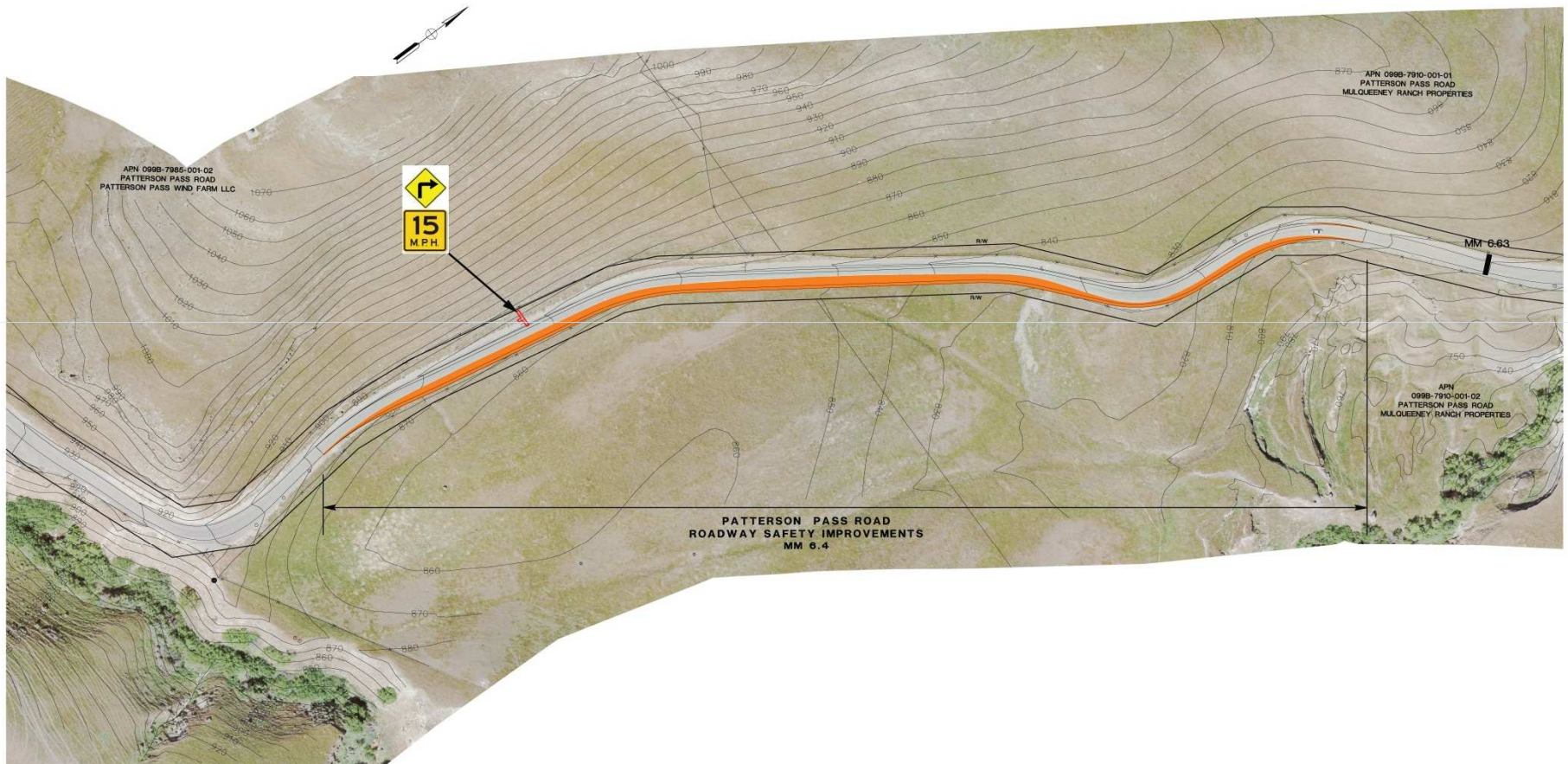
Typical Cross Section



Typical Cross Section



Patterson Pass Road Project Limits



Construction

- **Traffic Delays** – expected during construction
- **Intermittent Road Closures** – required to complete construction

Anticipated Schedule

Design/Right
of Way

Winter 2014

Advertise &
Award

Spring 2014

Construction

Summer 2014

Project Benefits

Improves
Safety

Improves
Access

Maintains
Rural
Character

Project Information & Contact Information

Online:

- Project Information will be posted online at www.ACPWA.org

County Staff:

- Bond Ng (510-670-5785) or email: bond@acpwa.org

Questions and Answers